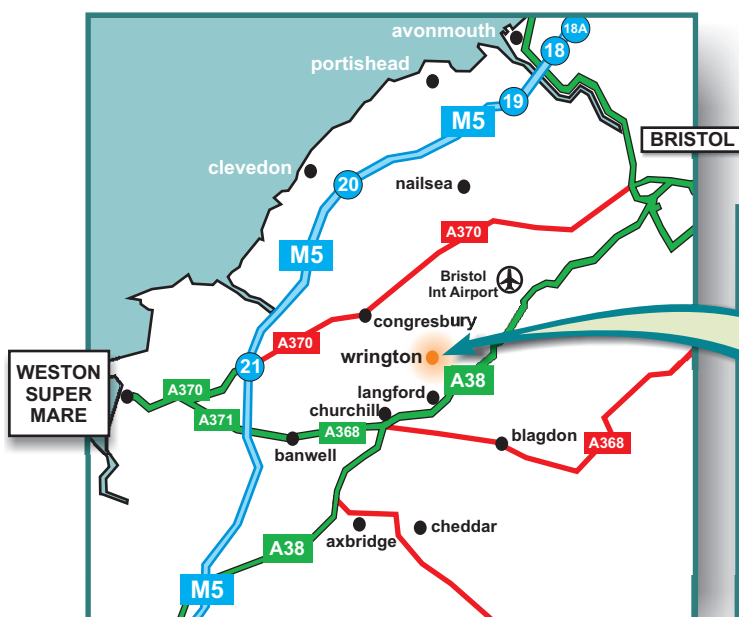
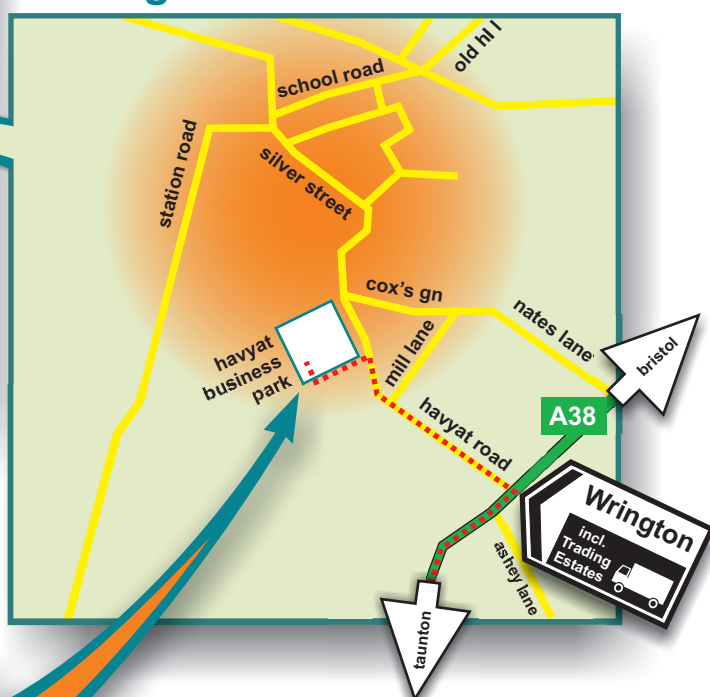


How to find us

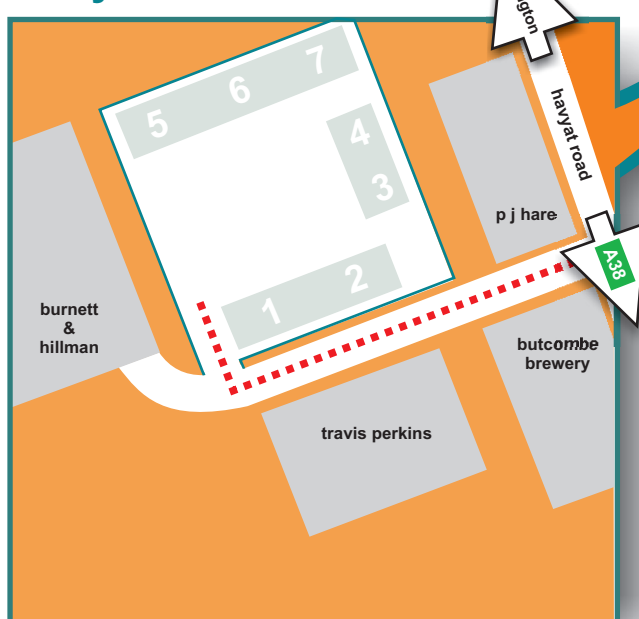
North Somerset



Wrighton



Havyat Business Park



Wrighton is a village in North Somerset, lying approx 9 miles (14 km) east of Weston-super-Mare and approx 5 miles (8 km) south east of Bristol International Airport.

The easiest route by road is from the M5 motorway, leaving at J21 and following the A370 towards Congresbury. At the first traffic lights, bear left, then straight on at the second traffic lights. The turning to Wrighton is approx 200m on the right (as signposted).

An alternative route for heavy goods vehicles, is to bear right at the first traffic lights on the A370 to take B3133. Follow to the A38, then turn left toward Bristol. Follow for approx 1.5 miles (2.4 km) to Havyat Road (signposted 'Wrighton - including Trading Estates').

Maps are for guidance only.
Not intended to be comprehensive or to scale

t:01934 864360
f:01934 864369
www.quanticksystems.co.uk
email: info@quanticksystems.co.uk

Quantick Safety Systems Ltd, Unit 4, Havyat Business Park, Havyat Road, Wrighton, Somerset BS40 5PY